



**State Environmental Planning
Policy (Mining, Petroleum
Production and Extractive
Industries) 2007**

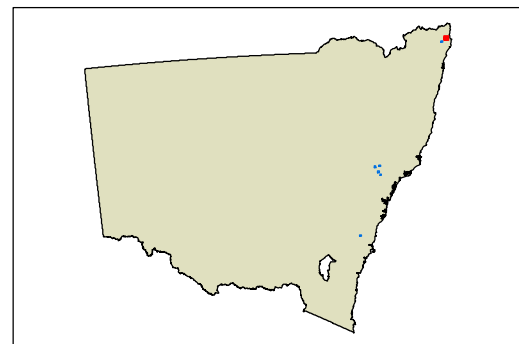
Additional Rural Village Land Map -
Sheet RVL_013

Legend

 Additional Rural Village Land

Cadastral

 Cadastral 26/7/2013 © Land and Property Information (LPI)



0 0.1 0.2 0.3 0.4 0.5
Kilometres

Scale: 1:20,000 @ A3

Projection: GDA 1994
MGA Zone 56

